

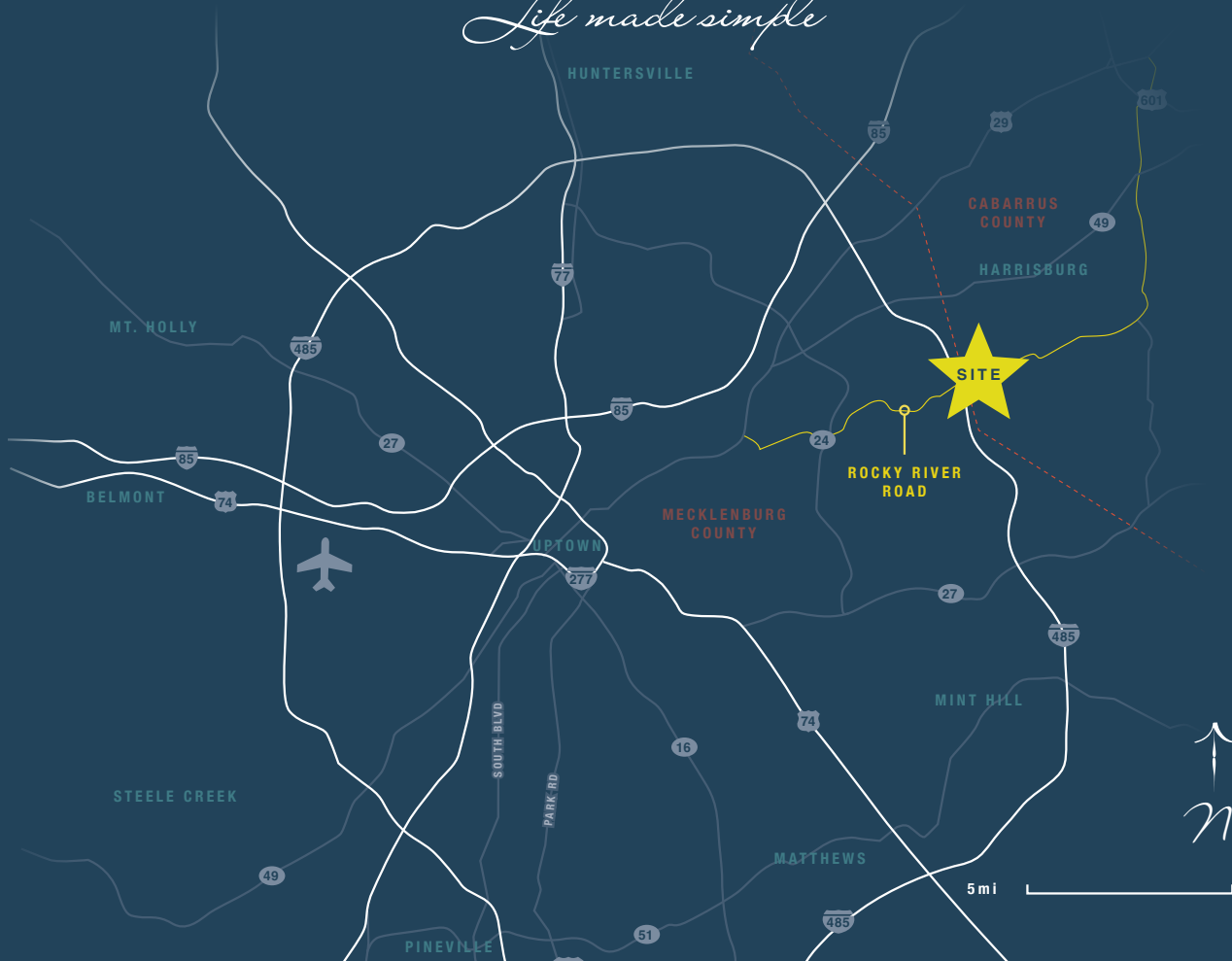
FARMINGTON



Life made simple

FARMINGTON

Life made simple



Overview

Farmington is a master-planned development that blends Village Center retail and office with nature in a truly walkable community.

A signalized entrance along Rocky River Road and connectivity through the new Farmington Ridge Parkway to Caldwell Road ensure that Farmington will become the focal point for surrounding residents and draw from a trade area that extends from northeast Charlotte through Harrisburg.

HIGHLIGHTS

- ✓ Entertainment and service-oriented retail, medical and office center
- ✓ Extensive greenway walking & bike trails along Fuda Creek Greenway
- ✓ Frontage and connectivity to I-485, Rocky River Rd and Caldwell Rd
- ✓ At the signalized intersection of Rocky River Road across from Harris Teeter-anchored Brookdale Shopping Center
- ✓ Townhomes, single family homes, and luxury apartments being built by Taylor Morrison, TRI Pointe Homes, and Woodfield Development







Concord Mills Area



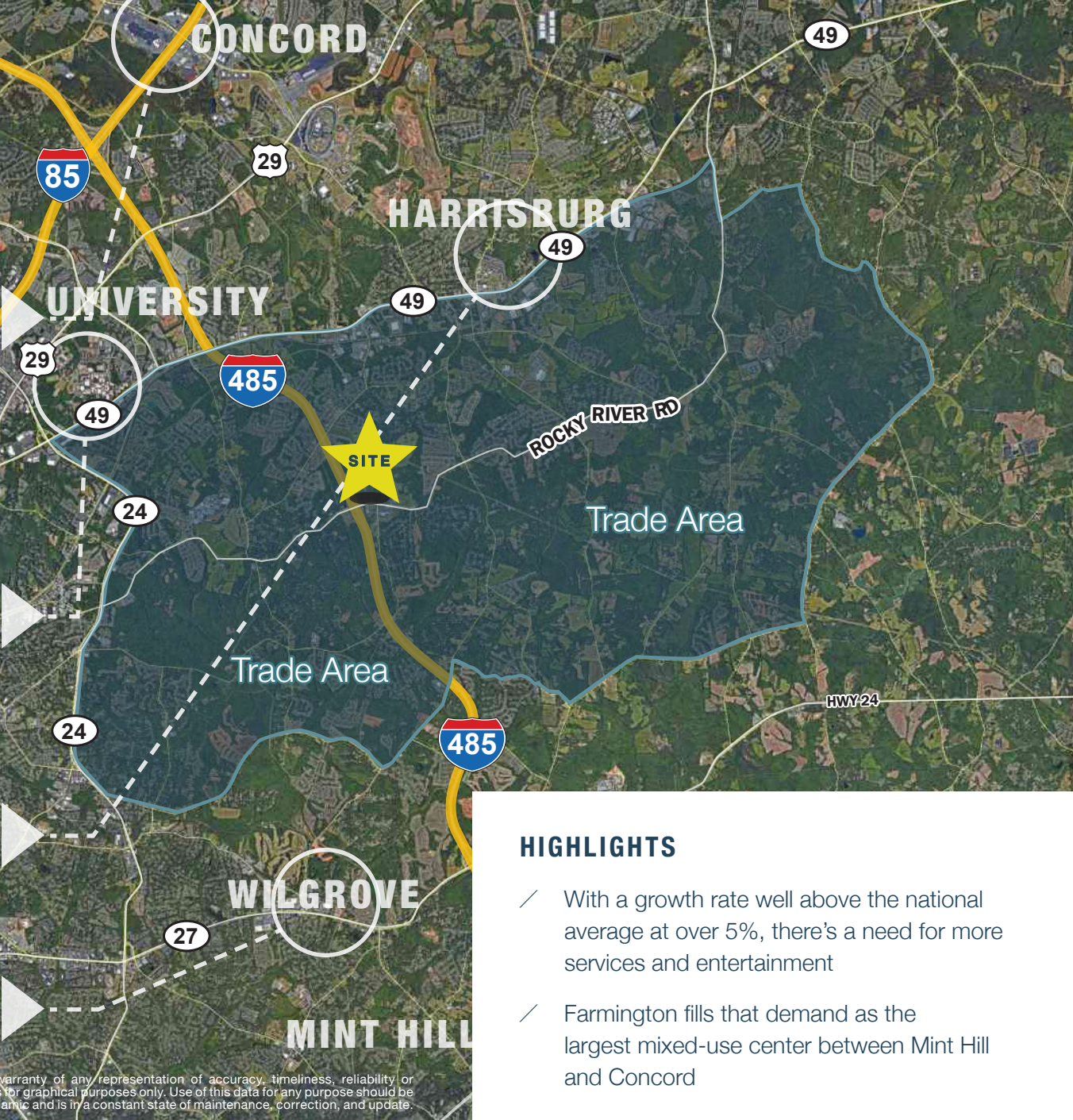
University Area



Harrisburg Area



Wilgrove Area



HIGHLIGHTS

- With a growth rate well above the national average at over 5%, there's a need for more services and entertainment
- Farmington fills that demand as the largest mixed-use center between Mint Hill and Concord

The GIS data in this brochure is deemed reliable but provided "as is" without warranty of any representation of accuracy, timeliness, reliability or completeness. This map document does not represent a legal survey of the land and is for graphical purposes only. Use of this data for any purpose should be of acknowledgment of the limitations of the data, including the fact that the data is dynamic and is in a constant state of maintenance, correction, and update.

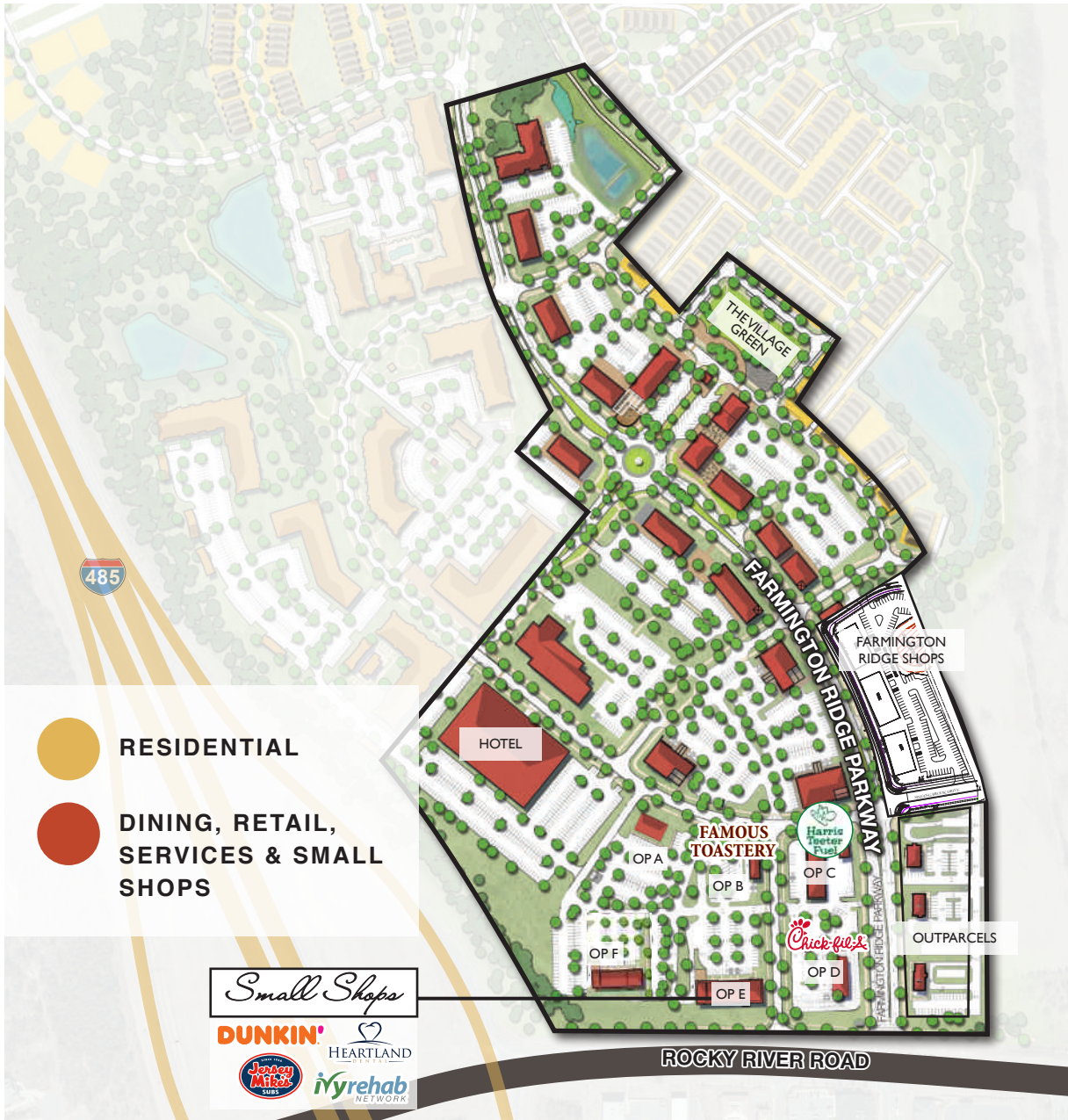
Farmington Buildout

185 ACRES | 600+ HOMES | 275,000 SF COMMERCIAL



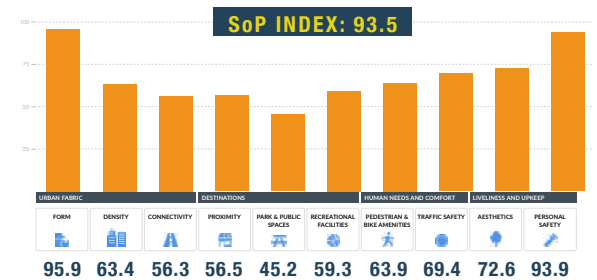
Farmington Village

Designed for convenience and connectivity, Farmington is as easily traveled by foot and bicycle as it is by car.



WALKABILITY

State of Place (SoP), a predictive urban data analytics platform that analyzes walkability, gave Farmington Village Center an SoP composite Index Score of **93.5**. Neighborhoods with scores from 80 to 100 are very walkable and have a high quality of place. This exceptionally high score is only given to centers that have a balanced mix of uses, ample pedestrian amenities, good urban form and connectivity, and are aesthetically pleasing.



Farmington Village Center

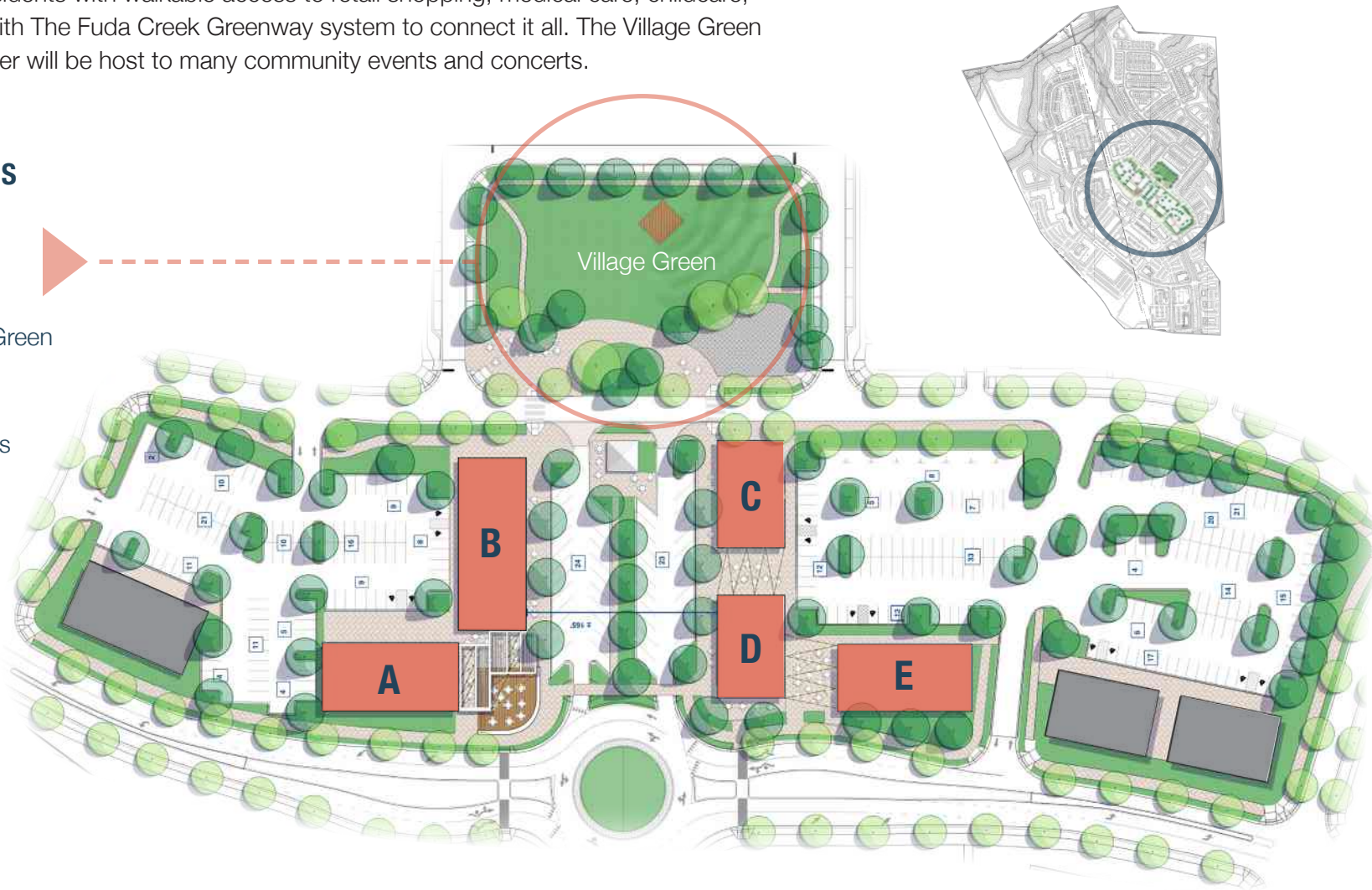
Farmington will provide residents with walkable access to retail shopping, medical care, childcare, restaurants, and fitness, with The Fuda Creek Greenway system to connect it all. The Village Green at Farmington Village Center will be host to many community events and concerts.

AMENITIES & EVENTS

- / Community Garden
- / Children's Play Area
- / Yoga on The Village Green
- / Farmer's Market
- / Biking / Walking Paths
- / Holiday Events
- / Concerts

AVAILABLE

BLDG	SQ. FT.
A	6,900 SF
B (2 Story)	18,000 SF
C	5,650 SF
D	5,400 SF
E	6,900 SF
TOTAL	42,850 SF



Village Center Renderings



Outparcel Renderings



Farmington Ridge Shops Renderings



Commercial Development Photos



Residential Development Photos



Demographics

DEMOGRAPHICS	1 MILE	3 MILES	5 MILES
2021 Population	5,529	44,224	132,480
2010 - 2021 Annual Population Growth Rate	5.34%	2.28%	2.13%
2021 Avg. HH Income	\$128,675	\$104,215	\$83,621

39.9


Median Age

\$128,675

Avg. Income within a 1 Mile Radius

Current average household income is \$128,675 within 1 mile, compared to \$83,621 for all U.S. households. Average household income is projected to be \$142,561 in five years, compared to \$103,679 for all U.S. households.

Source: Esri



Area Info

BROOKDALE SHOPPING CENTER

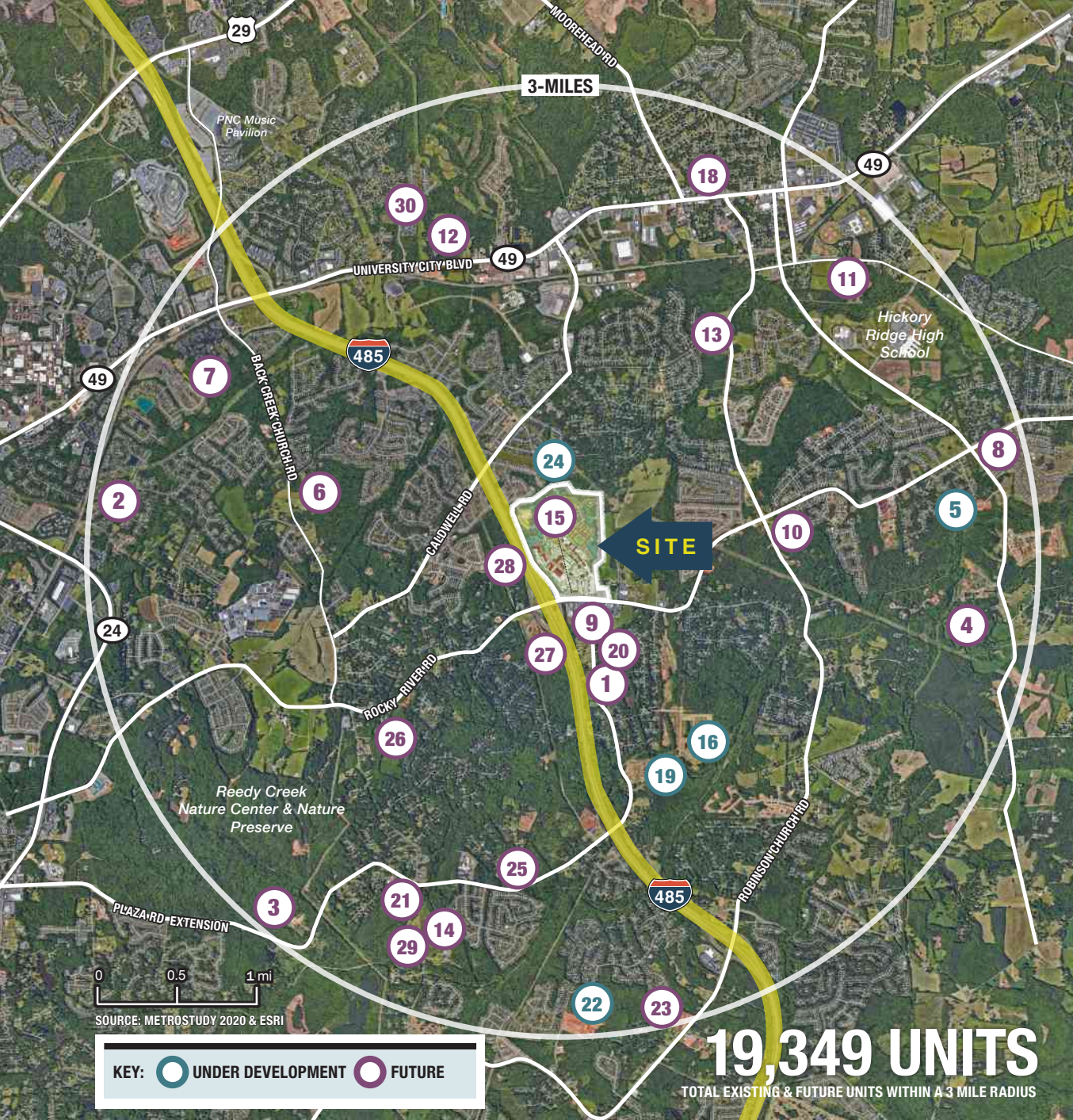
- ✓ 85,422 SF Harris Teeter anchored neighborhood shopping center
- ✓ Tenants include Novant Healthcare and Brookdale Animal Hospital



ATRIUM HEALTH HARRISBURG HEALTHPLEX

- ✓ 24-hour emergency medical services, with direct access to Atrium Health Cabarrus
- ✓ 30-acre campus





SUBDIVISION	APX. UNITS	
1	13000 Plaza Rd Ext (P)	32
2	1833 McLean (P)	10
3	9401 Plaza Rd (P)	103
4	9556 Hickory Ridge Road (RZ)	38
5	Addison Park	55
6	Austin Estates	42
7	Back Creek Church TH (RZ)	110
8	Blume Corner (RZ)	55
9	Brookdale Village TH	72
10	Calloway	73
11	Camellia Gardens	157
12	Cameron Commons	222
13	Courtyards on Robinson Church	77
14	Creskide (NEC)	157
15	Farmington SF & TH	432
16	Grantham	243
17	Harmony Acres/Active Adult & SF	182
18	Harrisburg Landing TH	15
19	Holcomb Woods/Enclave & SF	423
20	Hooks Landing TH (Cab) (RZ)	63
21	Kennington (P)	111
22	Lanier Village	252
23	Long Farm (P)	63
24	Longfield/TH	67
25	Plaza Rd Ext/SF & TH (P)	89
26	Retreat at Rocky River	110
27	Rocky River Green Site (P)	159
28	Stafford Forest (P)	105
29	Stoney Green (P)	164
30	Villages at Brierfield TH (P)	72

2,177 Future + Existing = 19,349 UNITS
within 3 miles

FARMINGTON
Life made simple



Working Together

MEDICAL / OFFICE

GEORGE MACON
704.561.5308
gmacon@mpvre.com

RETAIL

ROBBIE ADAMS
704.248.2108
radams@mpvre.com

RETAIL

JOEY MORGANTHALL
704.367.5007
jmorganthall@mpvre.com

HOTEL

MIKE CHATHAM
704.367.5010
mchatham@mpvre.com